








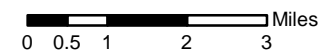
Gaston Urban Area MPO
 Gaston County
 North Carolina
**Comprehensive
 Transportation Plan**

Plan date: January 17, 2013

- Sheet 1 **Adoption Sheet**
- Sheet 2 **Highway Map**
- Sheet 3 **Public Transportation and Rail Map**
- Sheet 4 **Bicycle Map**
- Sheet 5 **Pedestrian Map**

Legend

-  County Boundary
-  MPO Boundary
-  Schools
-  Roads
-  Railroads
-  Rivers and Streams
-  Municipal Limits



Sheet 1 of 3

Base map date: January 4, 2010
 Refer to CTP document for more details

Adopted by:
 Gaston Urban Area MPO
 Date: March 26, 2013

NCDOT
 Date: May 2, 2013

Recommended by:
 Transportation Planning Branch
 Date: April 3, 2013

Notes:
 There are no bicycle or pedestrian maps included in this plan.
 Revised January 17, 2013 to add Tulip Drive, Rankin Lake Road and Bulb Avenue as minor thoroughfares on the Highway Map.

