





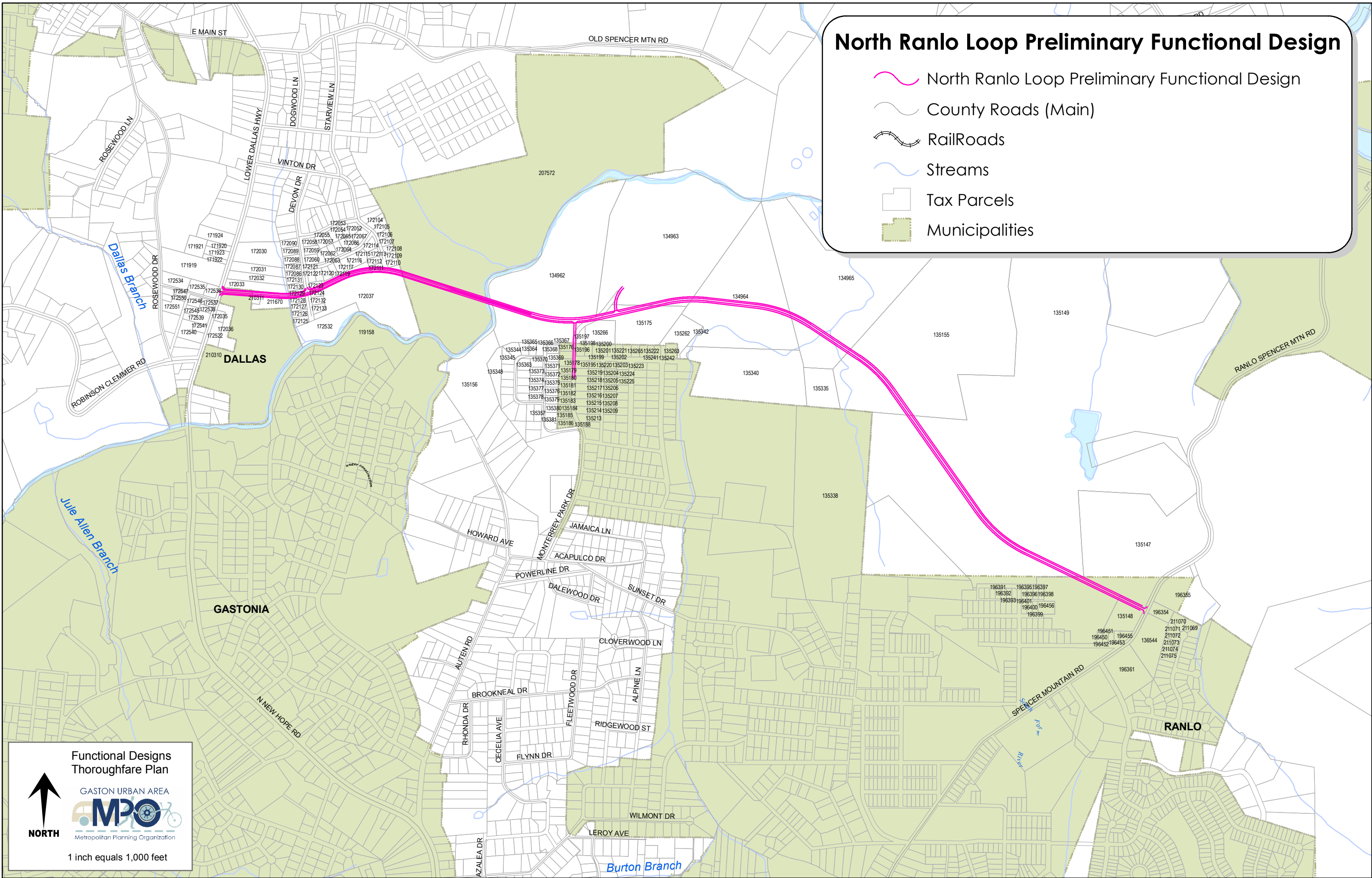


North Ranlo Loop Preliminary Functional Design

-  North Ranlo Loop Preliminary Functional Design
-  County Roads (Main)
-  RailRoads
-  Streams
-  Tax Parcels
-  Municipalities



Functional Designs Thoroughfare Plan

GASTON URBAN AREA

MPO
Metropolitan Planning Organization

1 inch equals 1,000 feet

